

# TIDAL PREDICTIONS FOR PIHA BEACH

(based on Onehunga)

## JANUARY 2025

SUNDAY

MONDAY

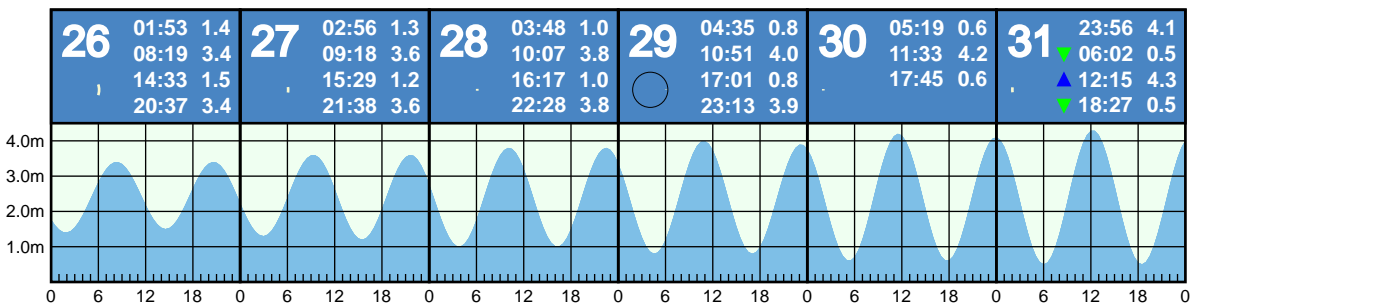
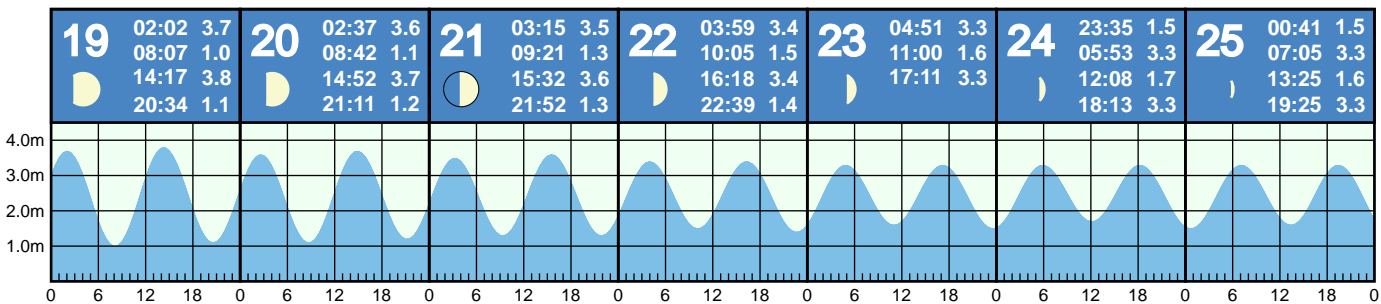
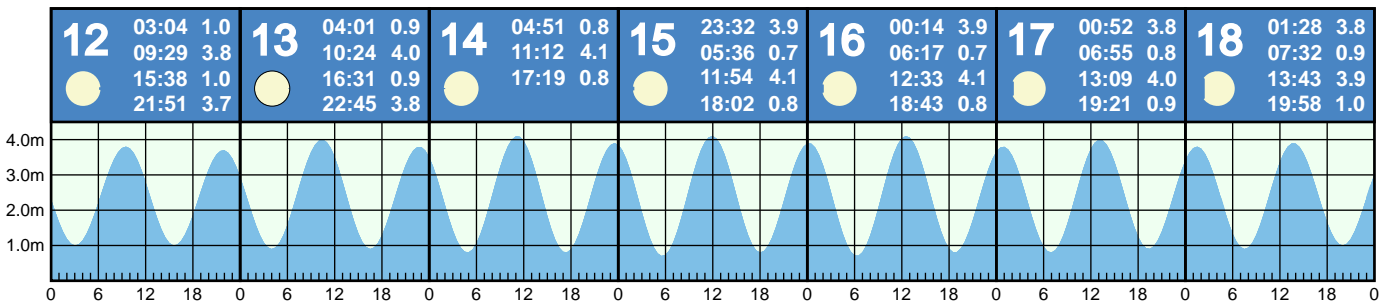
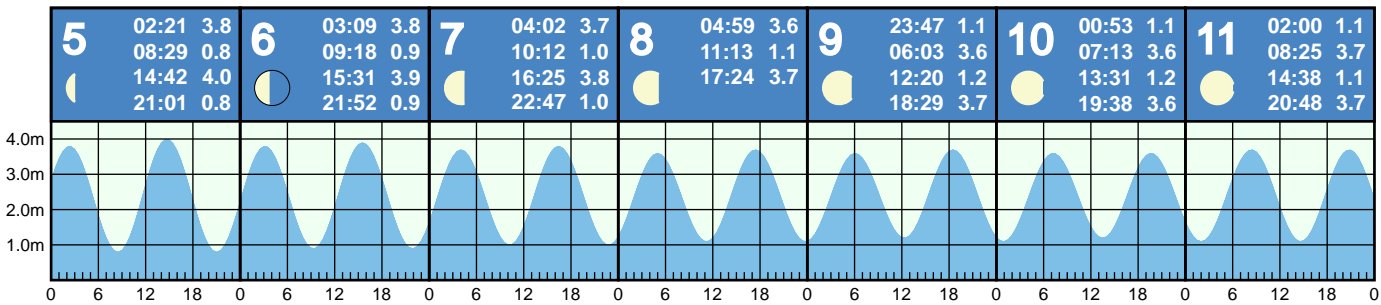
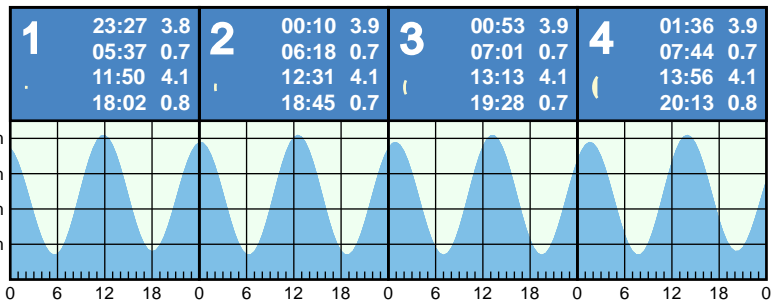
TUESDAY

WEDNESDAY

THURSDAY

FRIDAY

SATURDAY



Blue and green triangles indicate highest and lowest tides of the month, respectively. Major moon phases are circled in black.

This tide table was calculated using secondary port info at <https://www.linz.govt.nz/sites/default/files/2024-06/Secondary-ports-2024-25.csv>  
 Calculated using only high and low water time difference so tide time is correct but heights are displayed for Onehunga.

NOTE: These tide predictions are not official tide tables as specified in Maritime Rules Part 25 Nautical Charts and Publications (pursuant to Section 36 of the Maritime Transport Act 1994).

All times are adjusted for daylight savings time.

(c) Copyright 2025, offloop.net

# TIDAL PREDICTIONS FOR PIHA BEACH

(based on Onehunga)

## FEBRUARY 2025

SUNDAY

MONDAY

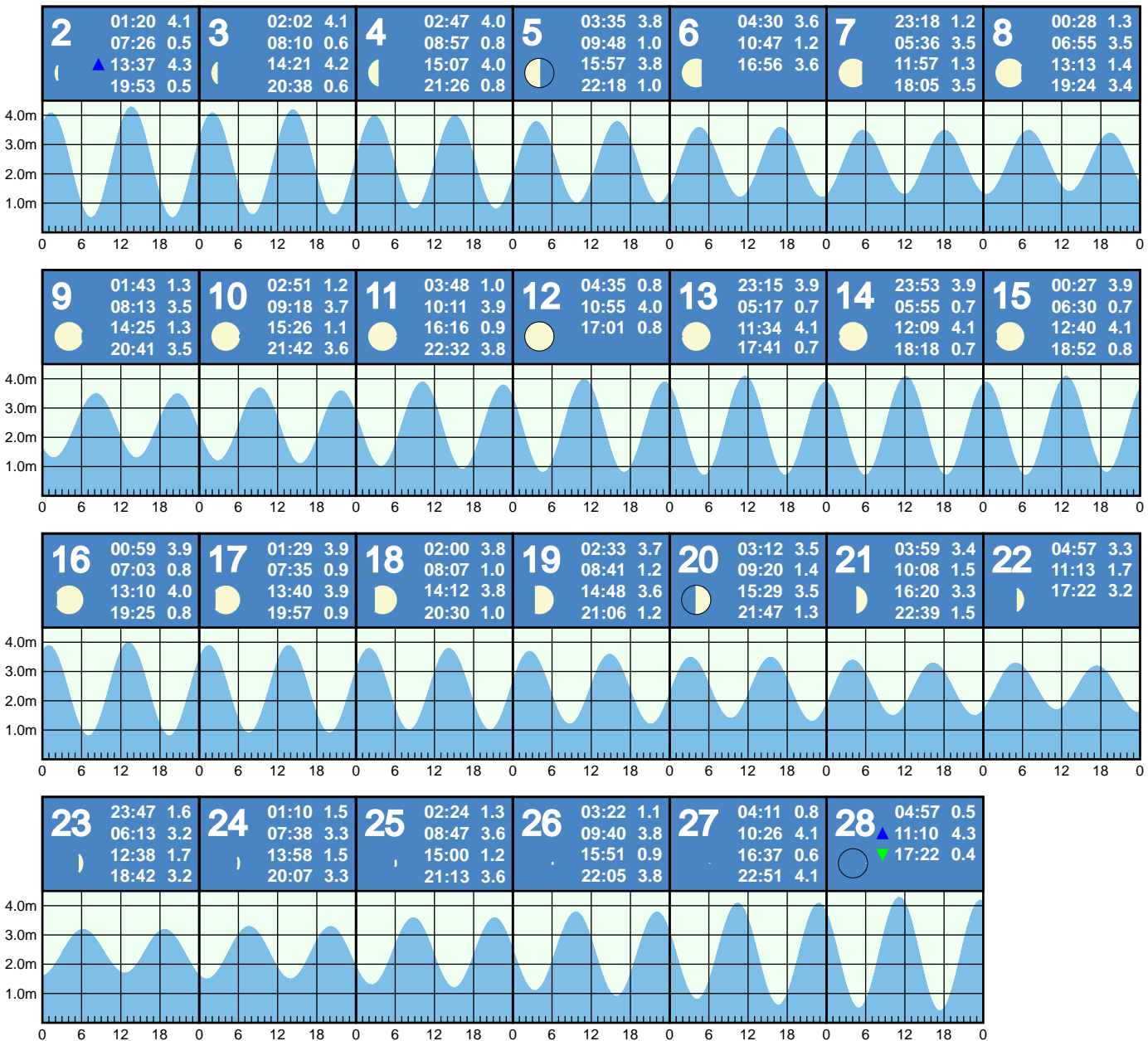
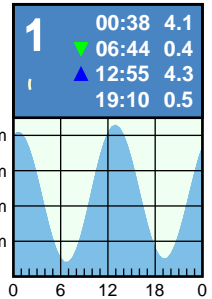
TUESDAY

WEDNESDAY

THURSDAY

FRIDAY

SATURDAY



Blue and green triangles indicate highest and lowest tides of the month, respectively. Major moon phases are circled in black.

This tide table was calculated using secondary port info at <https://www.linz.govt.nz/sites/default/files/2024-06/Secondary-ports-2024-25.csv>. Calculated using only high and low water time difference so tide time is correct but heights are displayed for Onehunga.

NOTE: These tide predictions are not official tide tables as specified in Maritime Rules Part 25 Nautical Charts and Publications (pursuant to Section 36 of the Maritime Transport Act 1994).

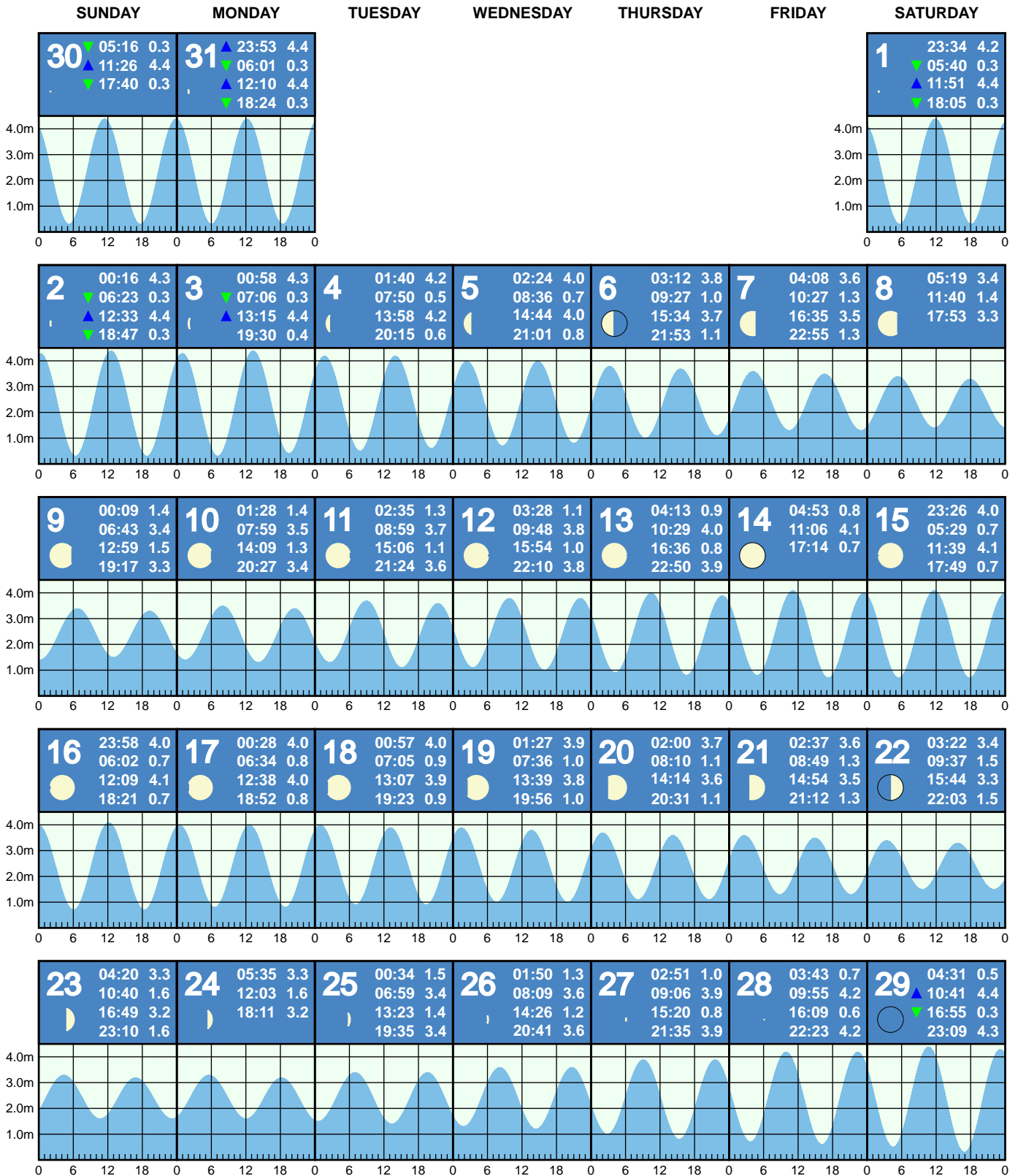
All times are adjusted for daylight savings time.

(c) Copyright 2025, offloop.net

# TIDAL PREDICTIONS FOR PIHA BEACH

(based on Onehunga)

## MARCH 2025



Blue and green triangles indicate highest and lowest tides of the month, respectively. Major moon phases are circled in black.

This tide table was calculated using secondary port info at <https://www.linz.govt.nz/sites/default/files/2024-06/Secondary-ports-2024-25.csv>  
 Calculated using only high and low water time difference so tide time is correct but heights are displayed for Onehunga.

NOTE: These tide predictions are not official tide tables as specified in Maritime Rules Part 25 Nautical Charts and Publications (pursuant to Section 36 of the Maritime Transport Act 1994).

All times are adjusted for daylight savings time.

(c) Copyright 2025, offloop.net

# TIDAL PREDICTIONS FOR PIHA BEACH

(based on Onehunga)

APRIL 2025

SUNDAY

MONDAY

TUESDAY

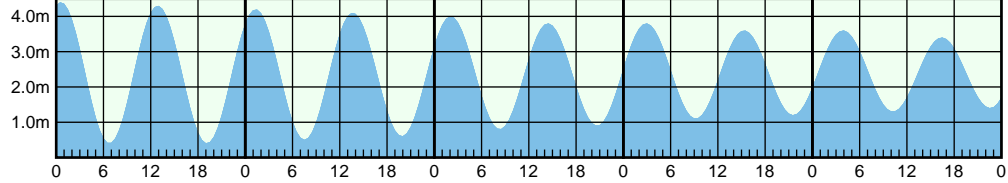
WEDNESDAY

THURSDAY

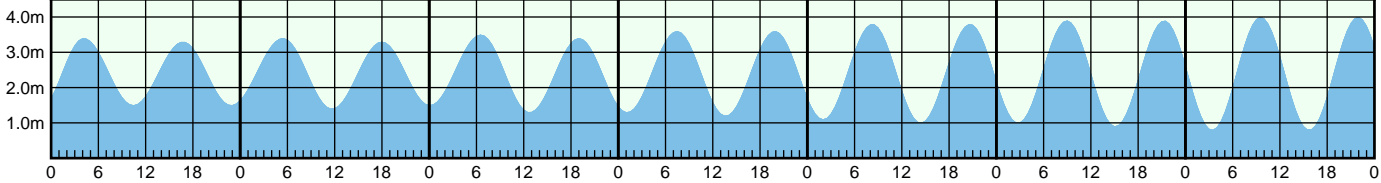
FRIDAY

SATURDAY

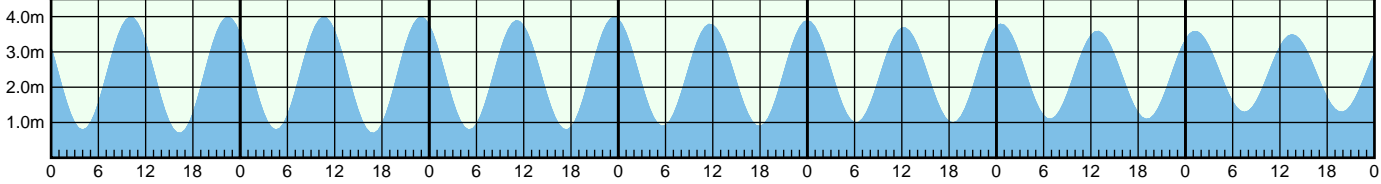
<b>1</b> ▲ 00:36 4.4 06:45 0.4 12:53 4.3 19:08 0.4	<b>2</b> 01:19 4.2 07:31 0.5 13:38 4.1 19:53 0.6	<b>3</b> 02:04 4.0 08:18 0.8 14:25 3.8 20:40 0.9	<b>4</b> 02:54 3.8 09:11 1.1 15:19 3.6 21:33 1.2	<b>5</b> 03:53 3.6 10:13 1.3 16:25 3.4 22:36 1.4
---	---	---	---	---



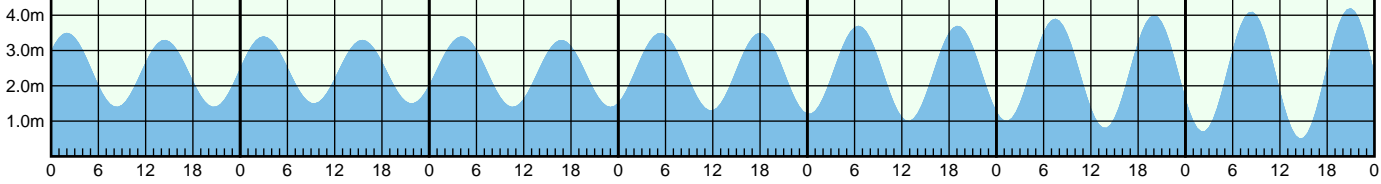
<b>6</b> 04:08 3.4 10:26 1.5 16:45 3.3 22:51 1.5	<b>7</b> 05:26 3.4 11:39 1.4 17:59 3.3	<b>8</b> 00:05 1.5 06:33 3.5 12:44 1.3 19:01 3.4	<b>9</b> 01:08 1.3 07:28 3.6 13:38 1.2 19:54 3.6	<b>10</b> 02:01 1.1 08:16 3.8 14:24 1.0 20:40 3.8	<b>11</b> 02:45 1.0 08:57 3.9 15:06 0.9 21:19 3.9	<b>12</b> 03:24 0.8 09:33 4.0 15:43 0.8 21:55 4.0
---	--	---	---	--	--	--



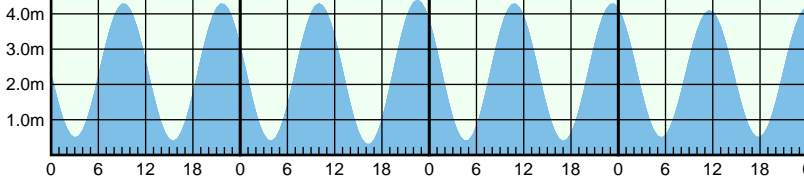
<b>13</b> 04:00 0.8 10:06 4.0 16:18 0.7 22:27 4.0	<b>14</b> 04:34 0.8 10:37 4.0 16:51 0.7 22:58 4.0	<b>15</b> 05:06 0.8 11:08 3.9 17:23 0.8	<b>16</b> 23:29 4.0 05:39 0.9 11:39 3.8 17:55 0.9	<b>17</b> 00:00 3.9 06:12 1.0 12:13 3.7 18:29 1.0	<b>18</b> 00:35 3.8 06:48 1.1 12:50 3.6 19:07 1.1	<b>19</b> 01:13 3.6 07:30 1.3 13:32 3.5 19:49 1.3
--	--	---	--	--	--	--



<b>20</b> 01:59 3.5 08:19 1.4 14:24 3.3 20:41 1.4	<b>21</b> 02:57 3.4 09:22 1.5 15:30 3.3 21:46 1.5	<b>22</b> 04:09 3.4 10:36 1.4 16:47 3.3 23:02 1.4	<b>23</b> 05:23 3.5 11:47 1.3 18:01 3.5	<b>24</b> 00:14 1.2 06:30 3.7 12:50 1.0 19:05 3.7	<b>25</b> 01:17 1.0 07:28 3.9 13:47 0.8 20:02 4.0	<b>26</b> 02:13 0.7 08:22 4.1 14:39 0.5 20:54 4.2
--	--	--	---	--	--	--



<b>27</b> 03:04 0.5 09:13 4.3 15:29 0.4 21:43 4.3	<b>28</b> 03:53 0.4 10:01 4.3 16:16 0.3 22:30 4.4	<b>29</b> 04:40 0.4 10:48 4.3 17:02 0.4	<b>30</b> 23:16 4.3 05:27 0.5 11:35 4.1 17:48 0.5
--	--	---	--



Blue and green triangles indicate highest and lowest tides of the month, respectively. Major moon phases are circled in black.

This tide table was calculated using secondary port info at <https://www.linz.govt.nz/sites/default/files/2024-06/Secondary-ports-2024-25.csv>  
Calculated using only high and low water time difference so tide time is correct but heights are displayed for Onehunga.

NOTE: These tide predictions are not official tide tables as specified in Maritime Rules Part 25 Nautical Charts and Publications (pursuant to Section 36 of the Maritime Transport Act 1994).

All times are adjusted for daylight savings time.

(c) Copyright 2025, offloop.net

# TIDAL PREDICTIONS FOR PIHA BEACH

(based on Onehunga)

MAY 2025

SUNDAY

MONDAY

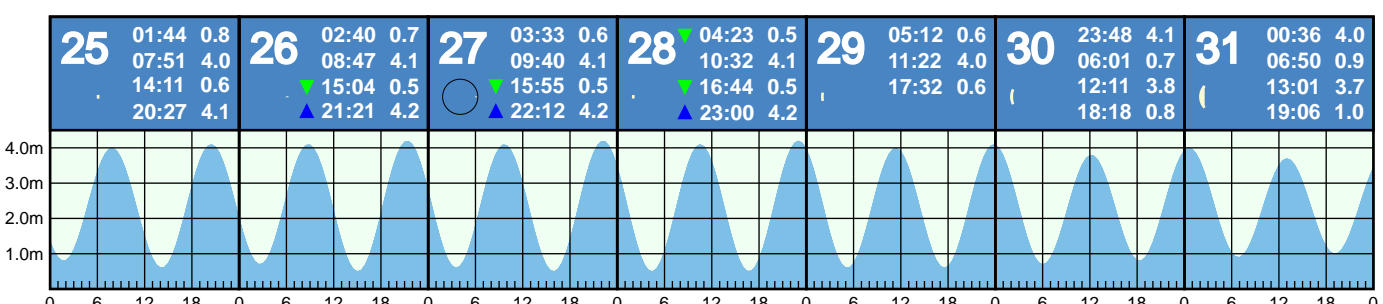
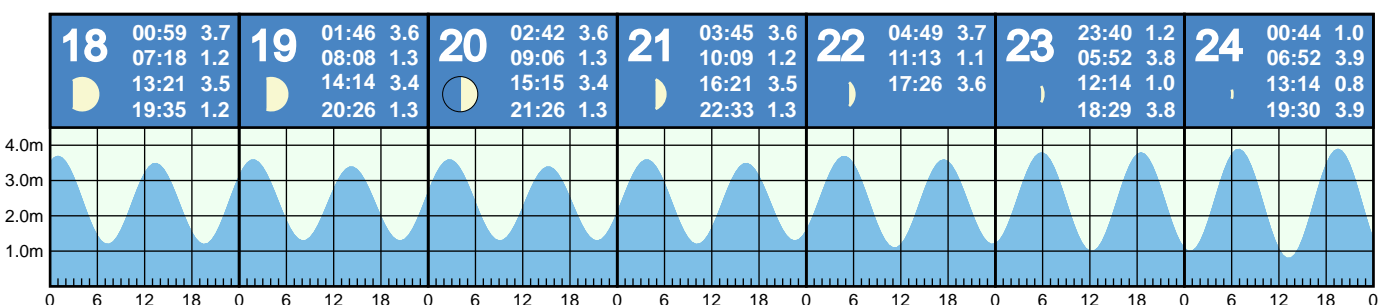
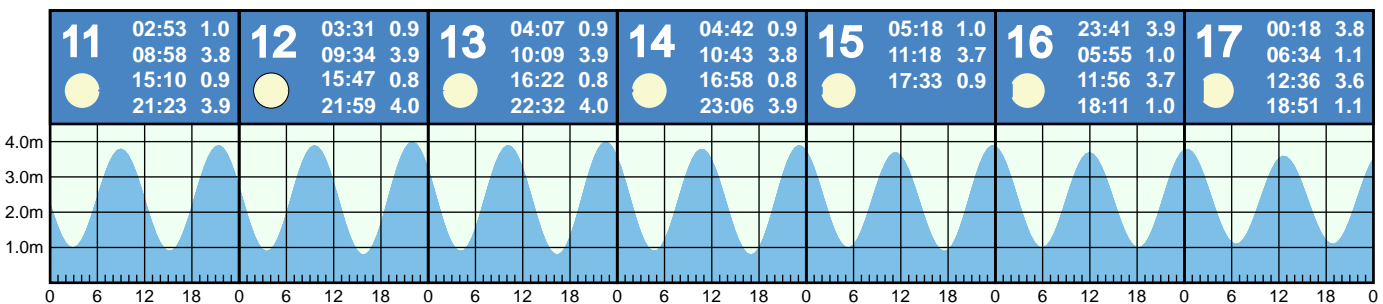
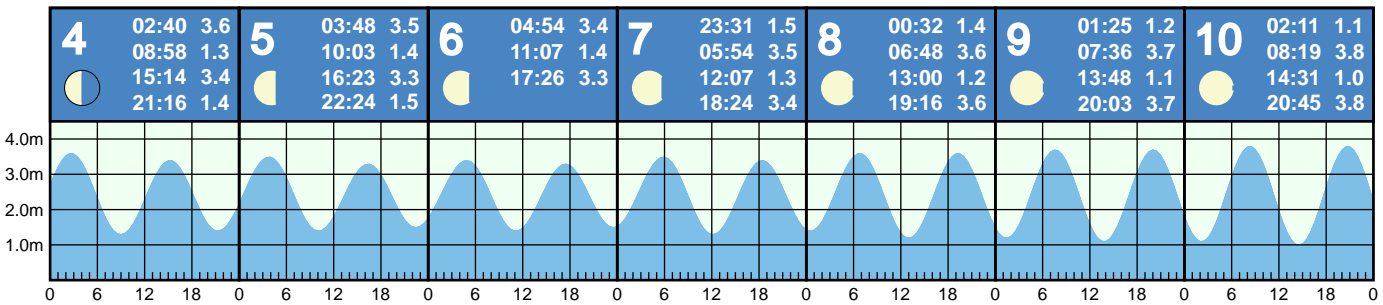
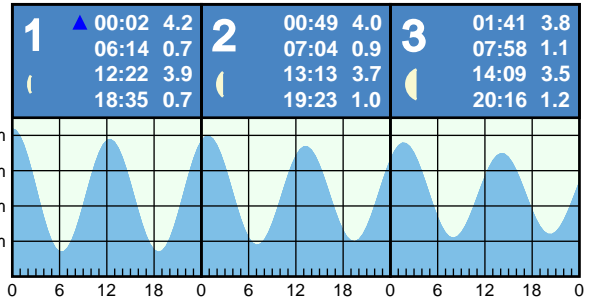
TUESDAY

WEDNESDAY

THURSDAY

FRIDAY

SATURDAY



Blue and green triangles indicate highest and lowest tides of the month, respectively. Major moon phases are circled in black.

This tide table was calculated using secondary port info at <https://www.linz.govt.nz/sites/default/files/2024-06/Secondary-ports-2024-25.csv>  
 Calculated using only high and low water time difference so tide time is correct but heights are displayed for Onehunga.

NOTE: These tide predictions are not official tide tables as specified in Maritime Rules Part 25 Nautical Charts and Publications (pursuant to Section 36 of the Maritime Transport Act 1994).

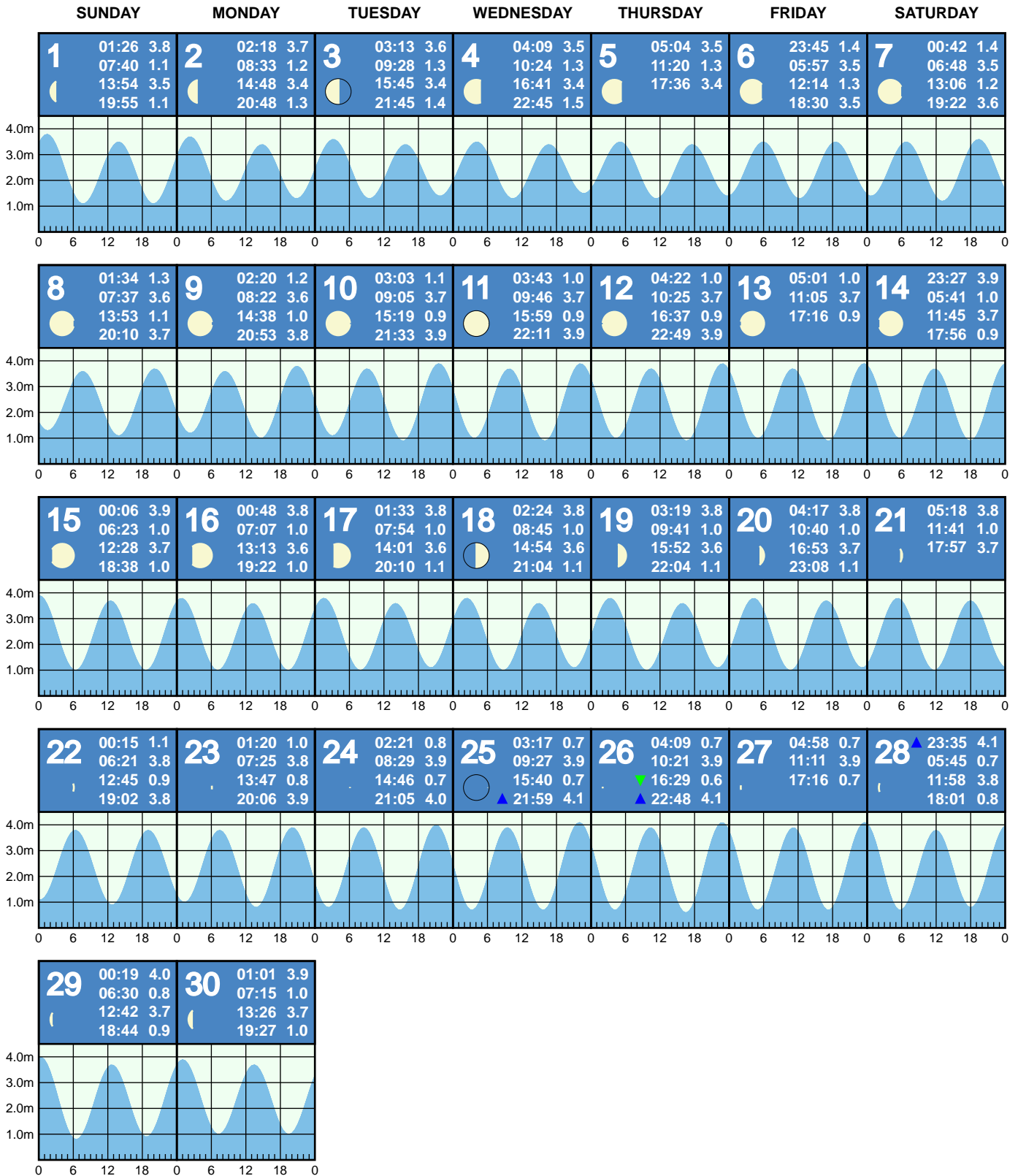
All times are adjusted for daylight savings time.

(c) Copyright 2025, offloop.net

# TIDAL PREDICTIONS FOR PIHA BEACH

(based on Onehunga)

JUNE 2025



Blue and green triangles indicate highest and lowest tides of the month, respectively. Major moon phases are circled in black.

This tide table was calculated using secondary port info at <https://www.linz.govt.nz/sites/default/files/2024-06/Secondary-ports-2024-25.csv>  
 Calculated using only high and low water time difference so tide time is correct but heights are displayed for Onehunga.

NOTE: These tide predictions are not official tide tables as specified in Maritime Rules Part 25 Nautical Charts and Publications (pursuant to Section 36 of the Maritime Transport Act 1994).

All times are adjusted for daylight savings time.

(c) Copyright 2025, offloop.net

# TIDAL PREDICTIONS FOR PIHA BEACH

(based on Onehunga)

JULY 2025

SUNDAY

MONDAY

TUESDAY

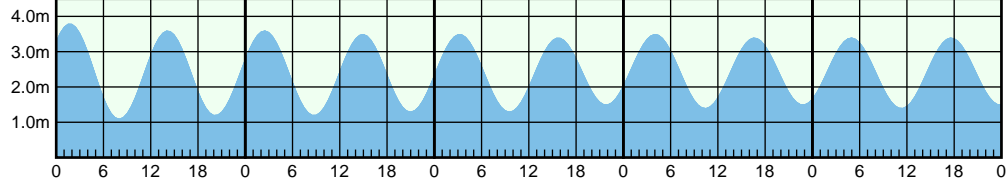
WEDNESDAY

THURSDAY

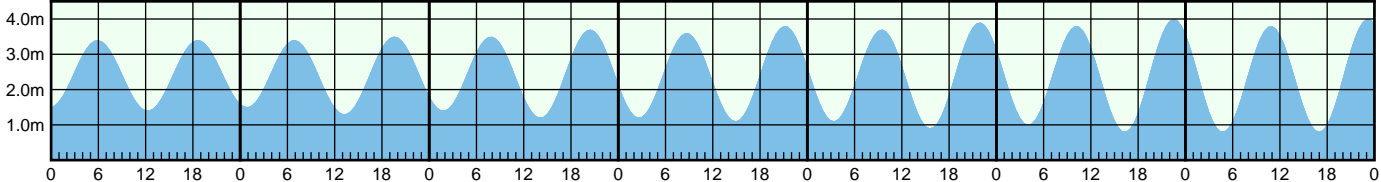
FRIDAY

SATURDAY

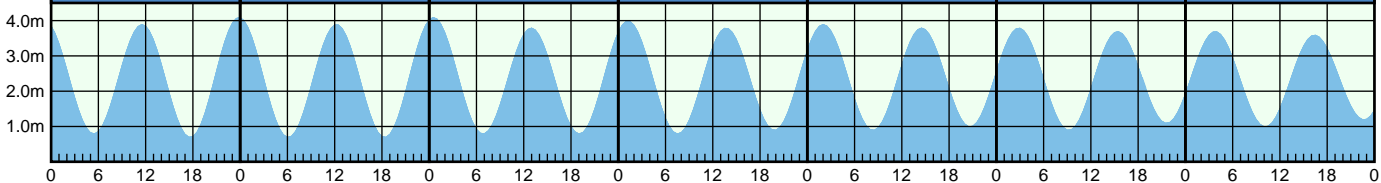
<b>1</b> ☾	01:44 3.8 07:59 1.1 14:09 3.6 20:11 1.2	<b>2</b> ☾	02:27 3.6 08:44 1.2 14:55 3.5 20:58 1.3	<b>3</b> ☾	03:13 3.5 09:32 1.3 15:44 3.4 21:49 1.5	<b>4</b> ☾	04:03 3.5 10:23 1.4 16:38 3.4 22:48 1.5	<b>5</b> ☾	04:56 3.4 11:18 1.4 17:36 3.4
---------------	--	---------------	--	---------------	--	---------------	--	---------------	-------------------------------------



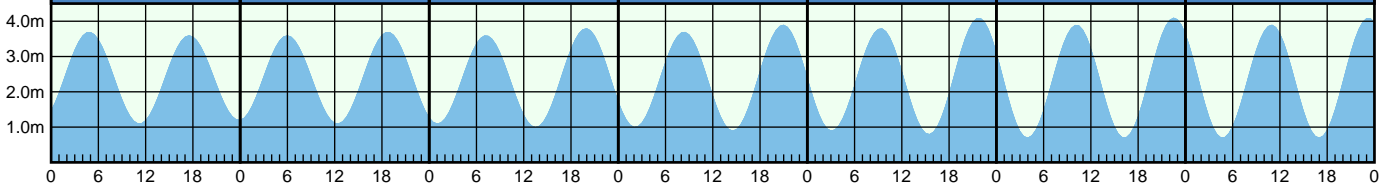
<b>6</b> ☽	23:51 1.5 05:53 3.4 12:16 1.4 18:37 3.4	<b>7</b> ☽	00:53 1.5 06:52 3.4 13:14 1.3 19:35 3.5	<b>8</b> ☽	01:48 1.4 07:50 3.5 14:07 1.2 20:26 3.7	<b>9</b> ☽	02:37 1.2 08:41 3.6 14:54 1.1 21:11 3.8	<b>10</b> ☽	03:21 1.1 09:28 3.7 15:37 0.9 21:53 3.9	<b>11</b> ☽	04:03 1.0 10:11 3.8 16:19 0.8 22:32 4.0	<b>12</b> ☽	04:44 0.8 10:52 3.8 16:59 0.8 23:11 4.0
---------------	--	---------------	--	---------------	--	---------------	--	----------------	--	----------------	--	----------------	--



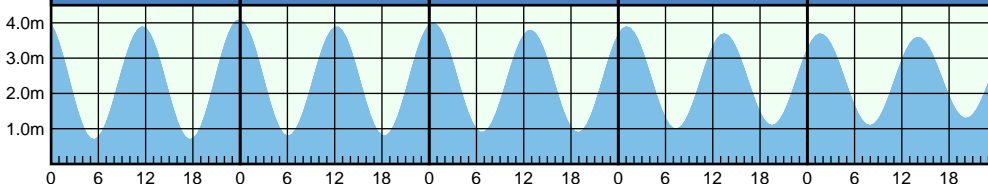
<b>13</b> ☽	05:25 0.8 11:33 3.9 17:40 0.7	<b>14</b> ☽	23:51 4.1 06:06 0.7 12:14 3.9 18:21 0.7	<b>15</b> ☽	00:32 4.1 06:49 0.8 12:57 3.8 19:04 0.8	<b>16</b> ☽	01:14 4.0 07:33 0.8 13:41 3.8 19:50 0.9	<b>17</b> ☾	02:01 3.9 08:21 0.9 14:30 3.8 20:40 1.0	<b>18</b> ☾	02:51 3.8 09:12 0.9 15:23 3.7 21:37 1.1	<b>19</b> ☾	03:47 3.7 10:09 1.0 16:23 3.6 22:41 1.2
----------------	-------------------------------------	----------------	--	----------------	--	----------------	--	----------------	--	----------------	--	----------------	--



<b>20</b> ☾	04:49 3.7 11:13 1.1 17:31 3.6	<b>21</b> ☾	23:52 1.2 05:58 3.6 12:22 1.1 18:45 3.7	<b>22</b> ☾	01:03 1.1 07:12 3.6 13:31 1.0 19:55 3.8	<b>23</b> ☾	02:08 1.0 08:21 3.7 14:32 0.9 20:56 3.9	<b>24</b> ☾	03:05 0.9 09:20 3.8 15:26 0.8 21:47 4.1	<b>25</b> ☽	03:56 0.7 10:11 3.9 16:14 0.7 22:33 4.1	<b>26</b> ☽	04:42 0.7 10:56 3.9 16:58 0.7
----------------	-------------------------------------	----------------	--	----------------	--	----------------	--	----------------	--	----------------	--	----------------	-------------------------------------



<b>27</b> ☽	23:15 4.1 05:24 0.7 11:37 3.9 17:39 0.7	<b>28</b> ☽	23:53 4.1 06:04 0.8 12:15 3.9 18:17 0.8	<b>29</b> ☽	00:29 4.0 06:43 0.9 12:50 3.8 18:54 0.9	<b>30</b> ☽	01:04 3.9 07:20 1.0 13:26 3.7 19:31 1.1	<b>31</b> ☽	01:39 3.7 07:57 1.1 14:03 3.6 20:09 1.3
----------------	--	----------------	--	----------------	--	----------------	--	----------------	--



Blue and green triangles indicate highest and lowest tides of the month, respectively. Major moon phases are circled in black.

This tide table was calculated using secondary port info at <https://www.linz.govt.nz/sites/default/files/2024-06/Secondary-ports-2024-25.csv>  
 Calculated using only high and low water time difference so tide time is correct but heights are displayed for Onehunga.

NOTE: These tide predictions are not official tide tables as specified in Maritime Rules Part 25 Nautical Charts and Publications (pursuant to Section 36 of the Maritime Transport Act 1994).


All times are adjusted for daylight savings time.

(c) Copyright 2025, offloop.net

# TIDAL PREDICTIONS FOR PIHA BEACH

(based on Onehunga)

## AUGUST 2025



Blue and green triangles indicate highest and lowest tides of the month, respectively. Major moon phases are circled in black.

This tide table was calculated using secondary port info at <https://www.linz.govt.nz/sites/default/files/2024-06/Secondary-ports-2024-25.csv>  
 Calculated using only high and low water time difference so tide time is correct but heights are displayed for Onehunga.

NOTE: These tide predictions are not official tide tables as specified in Maritime Rules Part 25 Nautical Charts and Publications (pursuant to Section 36 of the Maritime Transport Act 1994).

All times are adjusted for daylight savings time.

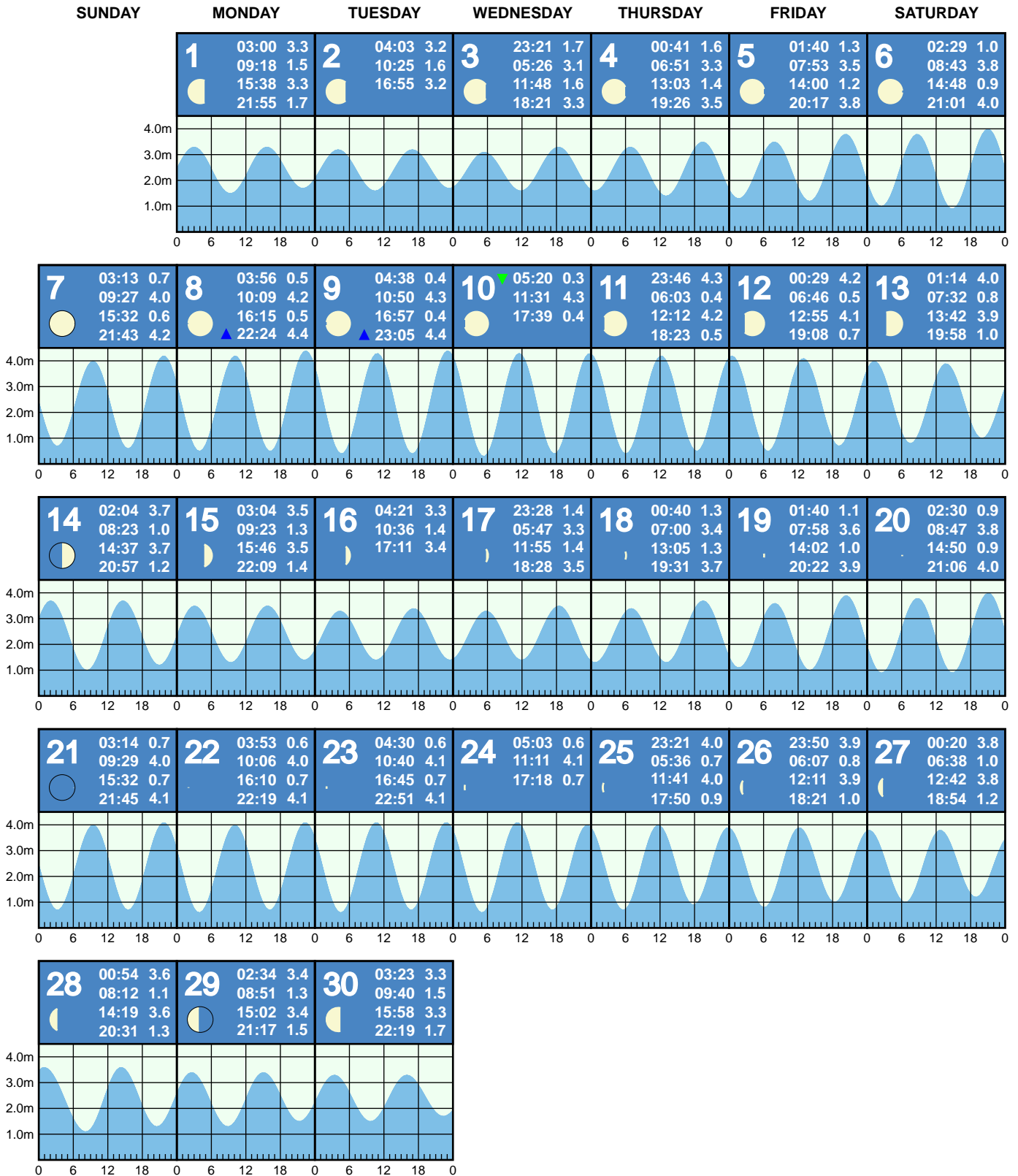
(c) Copyright 2025, offloop.net



# TIDAL PREDICTIONS FOR PIHA BEACH

(based on Onehunga)

## SEPTEMBER 2025



Blue and green triangles indicate highest and lowest tides of the month, respectively. Major moon phases are circled in black.

This tide table was calculated using secondary port info at <https://www.linz.govt.nz/sites/default/files/2024-06/Secondary-ports-2024-25.csv>  
 Calculated using only high and low water time difference so tide time is correct but heights are displayed for Onehunga.

NOTE: These tide predictions are not official tide tables as specified in Maritime Rules Part 25 Nautical Charts and Publications (pursuant to Section 36 of the Maritime Transport Act 1994).

All times are adjusted for daylight savings time.

(c) Copyright 2025, offloop.net

# TIDAL PREDICTIONS FOR PIHA BEACH

(based on Onehunga)

## OCTOBER 2025

SUNDAY

MONDAY

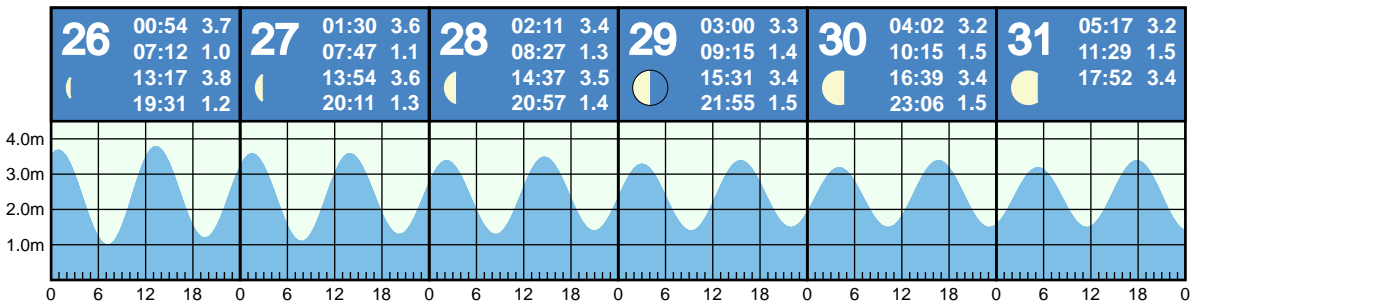
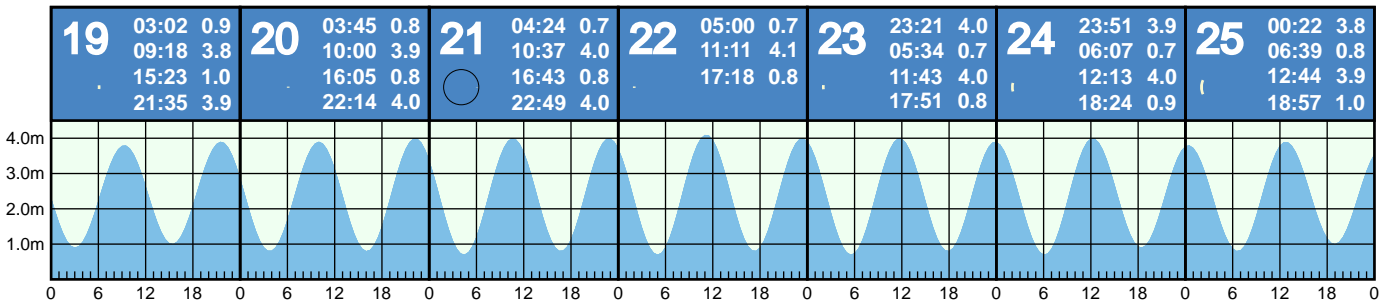
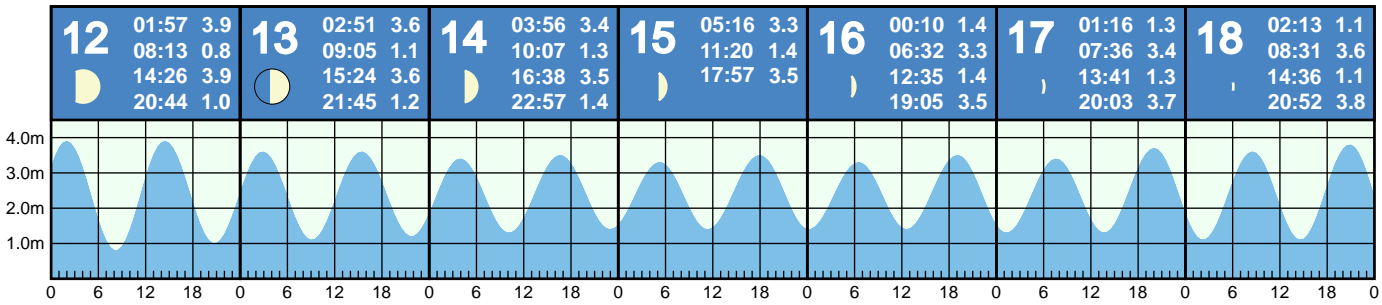
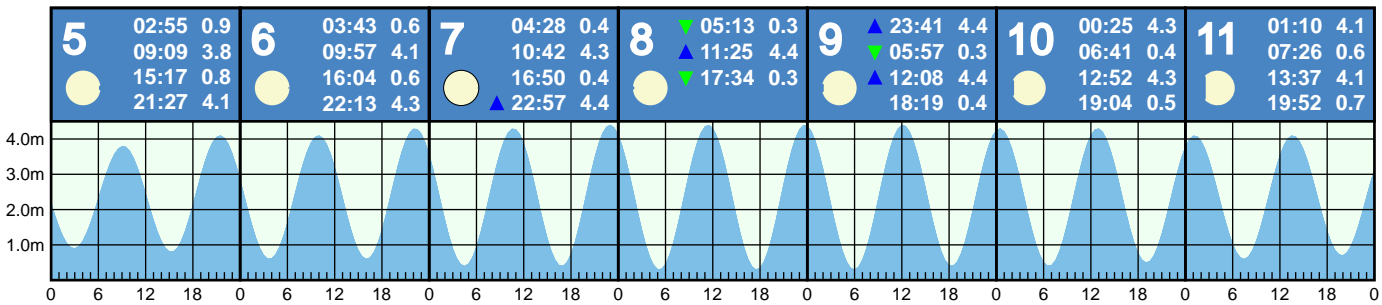
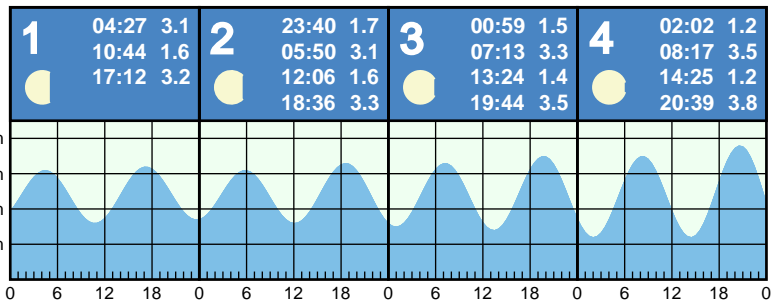
TUESDAY

WEDNESDAY

THURSDAY

FRIDAY

SATURDAY



Blue and green triangles indicate highest and lowest tides of the month, respectively. Major moon phases are circled in black.

This tide table was calculated using secondary port info at <https://www.linz.govt.nz/sites/default/files/2024-06/Secondary-ports-2024-25.csv>  
 Calculated using only high and low water time difference so tide time is correct but heights are displayed for Onehunga.

NOTE: These tide predictions are not official tide tables as specified in Maritime Rules Part 25 Nautical Charts and Publications (pursuant to Section 36 of the Maritime Transport Act 1994).

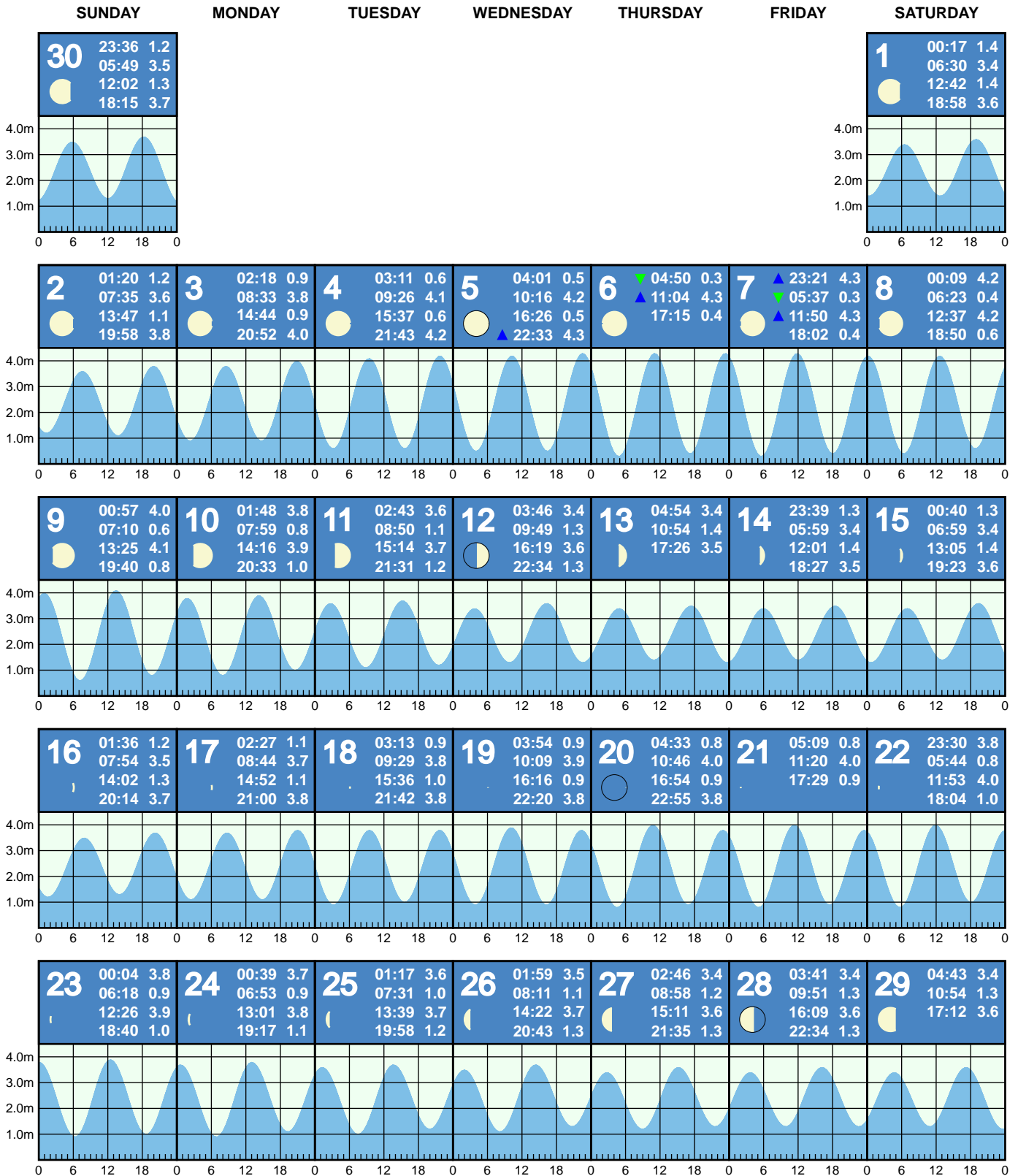
All times are adjusted for daylight savings time.

(c) Copyright 2025, offloop.net

# TIDAL PREDICTIONS FOR PIHA BEACH

(based on Onehunga)

## NOVEMBER 2025



Blue and green triangles indicate highest and lowest tides of the month, respectively. Major moon phases are circled in black.

This tide table was calculated using secondary port info at <https://www.linz.govt.nz/sites/default/files/2024-06/Secondary-ports-2024-25.csv>  
 Calculated using only high and low water time difference so tide time is correct but heights are displayed for Onehunga.

NOTE: These tide predictions are not official tide tables as specified in Maritime Rules Part 25 Nautical Charts and Publications (pursuant to Section 36 of the Maritime Transport Act 1994).

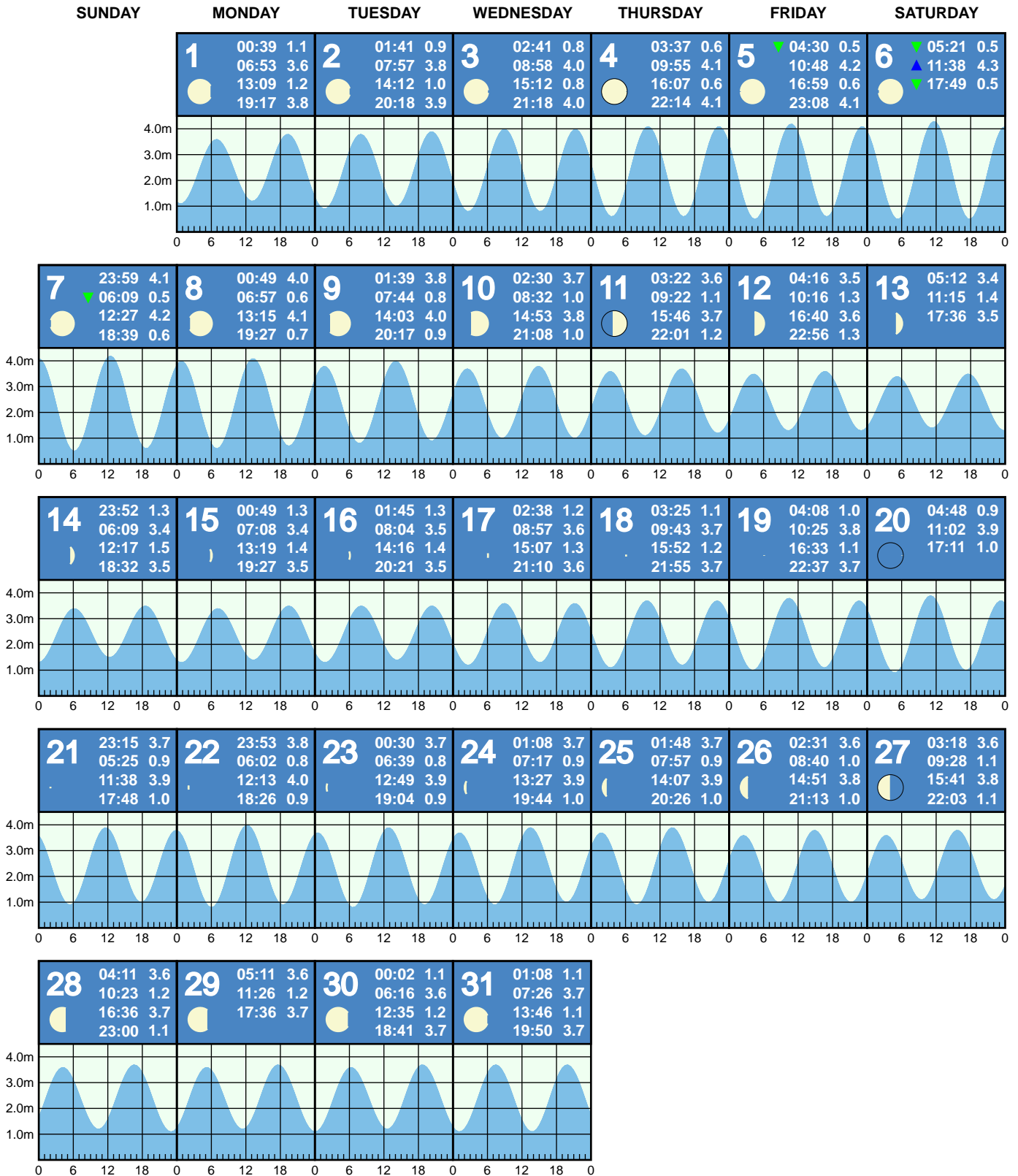
All times are adjusted for daylight savings time.

(c) Copyright 2025, offloop.net

# TIDAL PREDICTIONS FOR PIHA BEACH

(based on Onehunga)

DECEMBER 2025



Blue and green triangles indicate highest and lowest tides of the month, respectively. Major moon phases are circled in black.

This tide table was calculated using secondary port info at <https://www.linz.govt.nz/sites/default/files/2024-06/Secondary-ports-2024-25.csv>  
 Calculated using only high and low water time difference so tide time is correct but heights are displayed for Onehunga.

NOTE: These tide predictions are not official tide tables as specified in Maritime Rules Part 25 Nautical Charts and Publications (pursuant to Section 36 of the Maritime Transport Act 1994).

All times are adjusted for daylight savings time.

(c) Copyright 2025, offloop.net